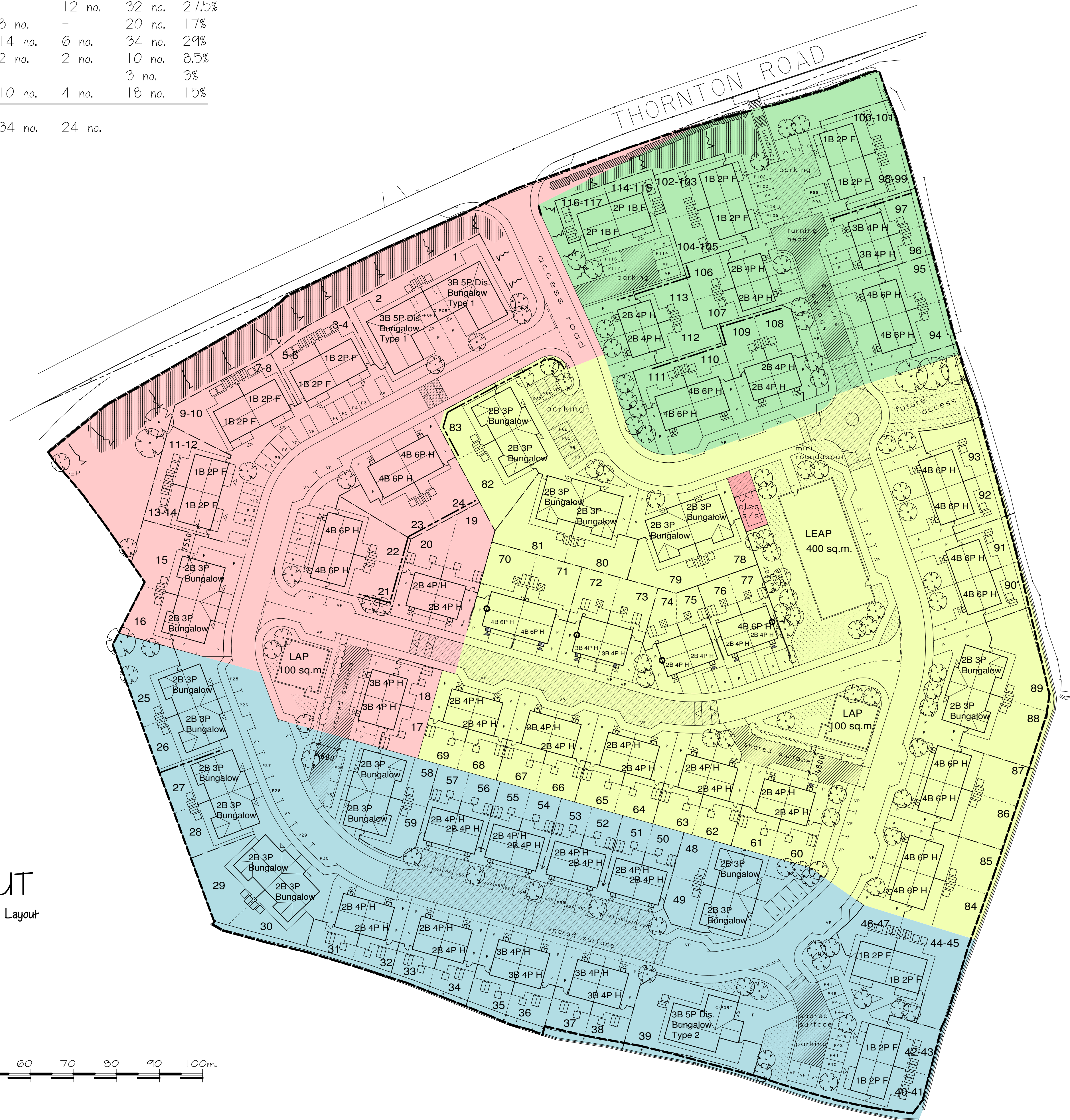


ACCOMMODATION	Phase 1	Phase 2	Phase 3	Phase 4	Totals	%
1B 2P Flats -	12 no.	8 no.	-	12 no.	32 no.	27.5%
2B 3P OP B -	2 no.	10 no.	8 no.	-	20 no.	17%
2B 4P House -	2 no.	12 no.	14 no.	6 no.	34 no.	29%
3B 4P House -	2 no.	4 no.	2 no.	2 no.	10 no.	8.5%
3B 5P B -	2 no.	1 no.	-	-	3 no.	3%
4B 6P House -	4 no.	-	10 no.	4 no.	18 no.	15%

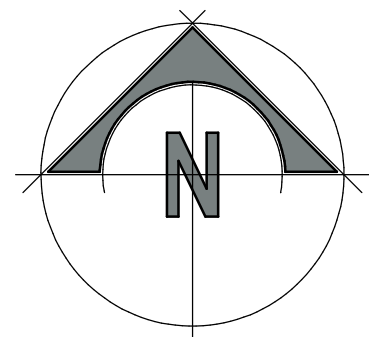
Totals 24 no. 35 no. 34 no. 24 no.

Total 117 No. Units



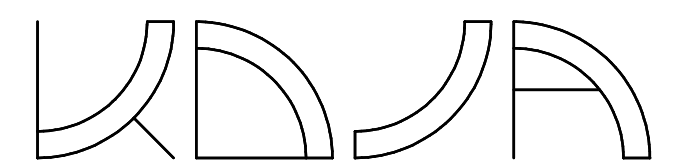
PHASING LAYOUT

(For Phasing Purposes Only - for Detailed Layout refer to Site Layout Plan)



REVISIONS		DATE
A	PHASING MIX AMENDED TO AGREED RATIOS	02.16
B	MINOR REVISION	04.16

- Phase 1**
 0.875 ha.
 24 No. Units
- Phase 2**
 0.995 ha.
 35 No. Units
- Phase 3**
 1.340 ha.
 34 No. Units
- Phase 4**
 0.565 ha.
 24 No. Units



PROPOSED RESIDENTIAL DEVELOPMENT on LAND at THORNTON ROAD, STEYNTON for PEMBROKESHIRE HOUSING ASSOCIATION

PHASING LAYOUT		
KDJA ARCHITECTS AND TOWN PLANNING CONSULTANTS 30 MERLINS HILL, HAVERFORDWEST HAVERFORDWEST, PEMBROKESHIRE, SA61 1PQ Tel: (01437) 767088 E: office@kdja.net		
SCALE 1:500 (A1)	DRG.No. 1860/TP02	REV. B
DATE Dec. 2015		
DRAWN OB6		